Approved For Release 2000/04/04

COUNTRY [redacted] MAP REFERENCE [redacted] LATITUDE [redacted] LONGITUDE [redacted]

PROVINCE [redacted]

AREA NO

SUBJECT	SUBJECT	SUBJECT	SUBJECT	SUBJECT	SUBJECT	SUBJECT	SUBJECT
C T E A M [redacted]							

(30)

25X1A 25X1A

DATE OF PHOTO	TYPE	QUALITY	CLASS	NO. OF CARDS
MAY 71				

25X1A

SOURCE OF PHOTOGRAPH [redacted]

CLASSIFICATION [redacted]

CAPTIONED BY [redacted]

FORM NO. 1 Jun 56 174 USE PREVIOUS EDITIONS

PHOTO ANALYSIS REPORT

Approved For Release 2001/08/27 : CIA-RDP78-05867A000621830007-3



Approved For Release 2000/04/11 : CIA-RDP

P-2544-71 | MAP REFERENCE 0586 | LATITUDE 22-08 N | LONGITUDE 80-26 W

COUNTRY Cuba | PROVINCE

AREA NO	SUBJECT	SUBJECT	SUBJECT	SUBJECT	SUBJECT	SUBJECT	SUBJECT	SUBJECT
	CIENFUEGOS DOCK AREA OF CIENFUEGOS BAY.							

[redacted] NOV. 71

25X1A

(30)

25X1A

DATE OF PHOTO	TYPE	QUALITY	CLASS	NO. OF CARDS	[redacted]
MAY 71					

CLASSIFICATION SECRET/DISSEM/AD DISSEM ABROAD/NO FOREIGN DISSEM/CONTROLLED/EXCLUSIVE USE ONLY

FORM DIA 1 JAN 68 174 USE PREVIOUS EDITIONS

PHOTO ANALYSIS REPORT

Approved For Release 2001/08/27 : CIA-RDP78-05867A000621830007



CIA-RDP78-05867A000821830007-3

PHOTO NO. 01252874 | LOT NO. L-2574-71 | MAP REFERENCE 0586 | LATITUDE 22-08 N | LONGITUDE 80-30 W

COUNTRY Cuba | PROVINCE

AREA NO | SUBJECT | SUBJECT | SUBJECT | SUBJECT | SUBJECT | SUBJECT | SUBJECT | SUBJECT

CIENFUEGOS DOCK AREA

CIENFUEGOS BAY NOV 71

[redacted]

(30)

25X1A

25X1A

25X1A

[redacted]

DATE OF PHOTO	TYPE	QUALITY	CLASS	NO. OF CARDS
MAY 71				

CLASSIFICATION Unclassified/Use Discretion Authorized/For Official Use Only

PHOTO ANALYSIS REPORT

Approved For Release 2003/04/17 : CIA-RDP78B04747A002800010001-5

PHOTO NO. 01220310 LOT NO

MAP REFERENCE 053E LATITUDE LONGITUDE

COUNTRY Cuba PROVINCE

AREA NO	SUBJECT	SUBJECT	SUBJECT	SUBJECT	SUBJECT	SUBJECT	SUBJECT	SUBJECT
CIFNFWEGOS					SHOREFLT			
NEOF	CTFNFWEGOS				RAY			

[redacted] NOV. 71

25X1A

(2, 30)

25X1A

DATE OF PHOTO	TYPE	QUALITY	CLASS	NO. OF CARDS
MAY 71				

[redacted]

CLASSIFICATION NO RESTRICTIONS/Controlled CAPTIONED BY CIA/OSI

FORM 101 Jun 58 174 USE PREVIOUS EDITIONS

PHOTO ANALYSIS REPORT

Approved For Release 2001/08/30 : CIA-RDP78-05867A000624830007-3

PHOTO NO. 01252876 | LOT NO. P-435-71 | MAP REFERENCE 4536 | LATITUDE

COUNTRY Cuba | PROVINCE

AREA NO	SUBJECT	SUBJECT	SUBJECT	SUBJECT	SUBJECT	SUBJECT	SUBJECT	SUBJECT

5 10 15 20 25 30 35 40

DOCK AREA

[redacted]

NOV 71

(30)

25X1A

25X1A

[redacted]

DATE OF PHOTO	TYPE	QUALITY	CLASS	NO. OF CARDS
MAY 71				

CAPTIONED BY

CLASSIFICATION

PHOTO ANALYSIS REPORT

~~~~~~~~~~~~~~~~~~~~~~~~~~~~~~~~0-05867A000621830007-3

PHOTO NO 01252877 | LOT NO | MAP REFERENCE | LATITUDE

COUNTRY Cuba | PROVINCE

AREA NO | SUBJECT | SUBJECT | SUBJECT | SUBJECT | SUBJECT | SUBJECT | SUBJECT | SUBJECT

25X1A

C I E N F [redacted] P u N T A G o

R d A

7 1, N o v. - 7 1.

(2, 30)

25X1A

DATE OF PHOTO		TYPE	QUALITY	CLASS	NO. OF CARDS	[redacted]
MAY 71						

CAPTIONED BY

CLASSIFICATION

PHOTO ANALYSIS REPORT
~~~~~~~~~~~~~~~~~~~~~~~~~~~~~~~~

PHOTO NO 01252876 LOT NO P-2544-71, 0586 MAP REFERENCE 22-08 N 80-26 W

COUNTRY Cuba PROVINCE

AREA NO

SUBJECT SUBJECT SUBJECT SUBJECT SUBJECT SUBJECT SUBJECT SUBJECT

CIENFUEGOS PUNTA SOR

IANO, SHOWING ROAD UN

DER CONSTRUCTION.

[redacted]

[redacted] NOV. 71.

25X1A

25X1A (2, 28, 30)

25X1A

[redacted]

DATE OF PHOTO	TYPE	QUALITY	CLASS	NO. OF CARDS
MAY 71				

CLASSIFICATION SECRET/NOFORN/NOCONTRACT/ORCON/NOFORN/NOCONTRACT/ORCON/EYES ONLY EYES

PHOTO ANALYSIS REPORT

Approved For Release 2000/04/17 : CIA-RDP78-05867A000621830007-3
LEGIB

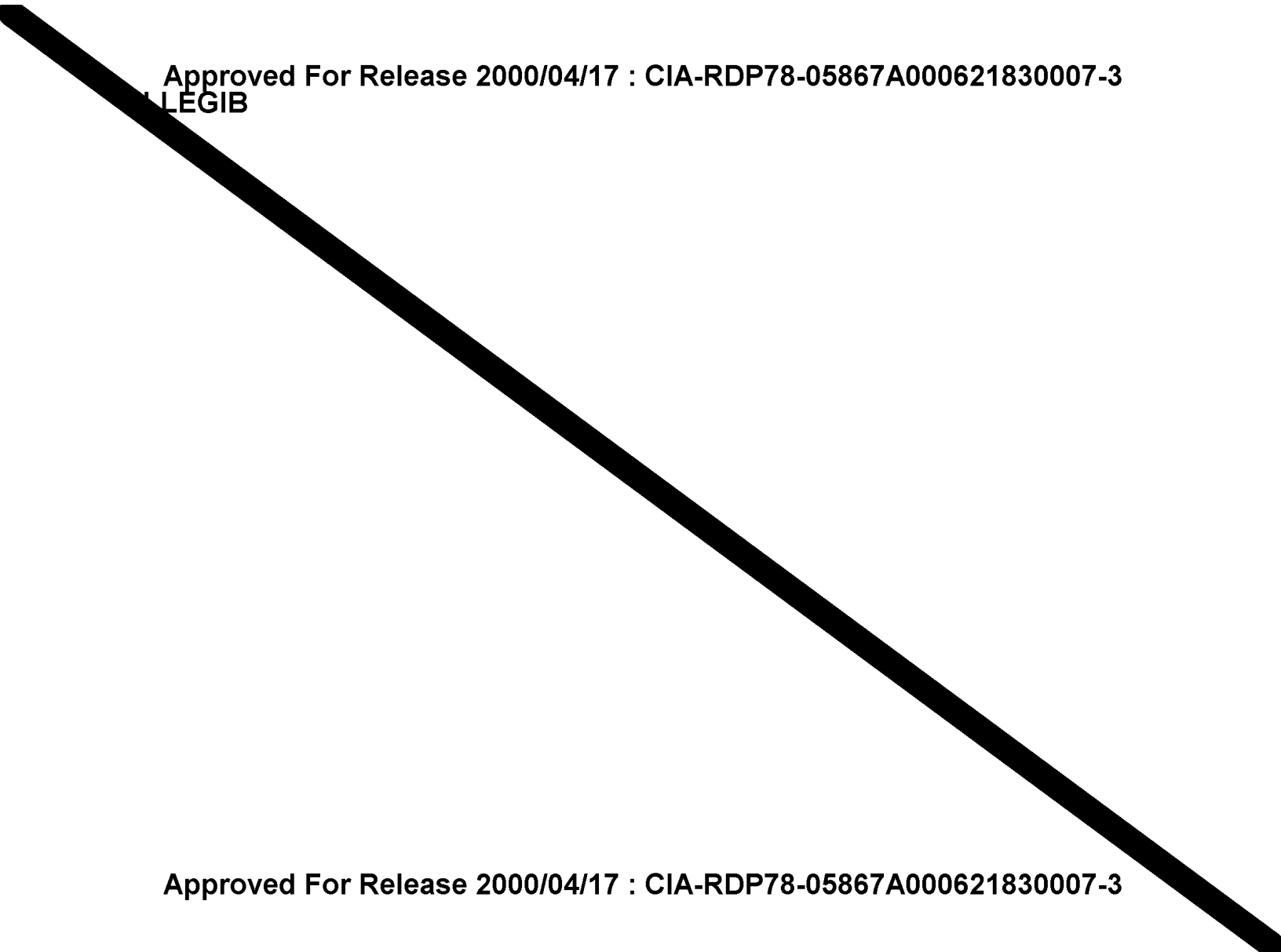

Approved For Release 2000/04/17 : CIA-RDP78-05867A000621830007-3

CIA-RDP78-05867A000621830007-3

PHOTO NO. 01252880 | LOT NO. P-3594-71 | MAP REFERENCE 0586 | LATITUDE 22-28 N | LONGITUDE

COUNTRY Cuba | PROVINCE

AREA NO

SUBJECT | SUBJECT | SUBJECT | SUBJECT | SUBJECT | SUBJECT | SUBJECT

C I E N F U E G O S

[redacted]

R I A N O

[redacted]

0-71, NOV.

25X1A (2, 30)

25X1A
25X1A

[redacted]

DATE OF PHOTO | TYPE | QUALITY | CLASS | NO. OF CARDS

MAY 71

INTERPRETATION

PHOTO ANALYSIS REPORT

COUNTRY

PROVINCE

AREA NO	SUBJECT	SUBJECT	SUBJECT	SUBJECT	SUBJECT	SUBJECT	SUBJECT	SUBJECT
	5		10			15		20
CITADEL					PUNTA			SO
	25		30			35		40
RIANO								
	45							
Q-71, NOK 71.								

(2, 30)

25X1A

DATE OF PHOTO	TYPE	QUALITY	CLASS	NO. OF CARDS	SC
May 71					

CLASSIFICATION

EXAMINED BY

Approved For Release 2001/08/08 : CIA-RDP78-05867A000621830007-3

PHOTO NO 01252882 LOT NO P-25714-71 MAP REFERENCE 0536 LATITUDE 22-22N

COUNTRY China PROVINCE

AREA NO

SUBJECT SUBJECT SUBJECT SUBJECT SUBJECT SUBJECT SUBJECT SUBJECT

5 10 15 20

PUNTA SOLO

25 30 35 40

RIVER SLOUGHING ROAD CONSTRUCTION.

45 50

[redacted] NOV 71.

25X1A

(2, 28, 30)

25X1A

25X1A [redacted]

DATE OF PHOTO TYPE QUALITY CLASS NO. OF CARDS

MAY 71

CAPTIONED BY

CLASSIFICATION

PHOTO ANALYSIS REPORT

FORM 174 USE PREVIOUS EDITIONS

CIA-RDP78-05867A000621830007-3

PHOTO NO. 01252883 | LOT NO. P-2594-71 | MAP REFERENCE 0586 | Latitude 22-08 N | Longitude 81-36 W

COUNTRY Cuba | PROVINCE

AREA NO | SUBJECT | SUBJECT | SUBJECT | SUBJECT | SUBJECT | SUBJECT | SUBJECT | SUBJECT

CIENFUEGOS SHORELINE

E OF ENTRANCE CIA 25X1A [redacted] E

E TO CIENFUEGOS BAY.

[redacted] NOV. 71.

(1, 2, 30)

25X1A

25X1A [redacted]

DATE OF PHOTO	TYPE	QUALITY	CLASS	NO. OF CARDS
MAY 71				

CLASSIFICATION U/NOFOREIGN DISSEM/CONTROLLED/NO DISSEM ABROAD/BIB ONLY

PHOTO ANALYSIS REPORT

Approved For Release 2005/11/21 : CIA-RDP78B04747A002800020001-1

MAP REFERENCE | LATITUDE | LONGITUDE

COUNTRY | PROVINCE

AREA NO	SUBJECT	SUBJECT	SUBJECT	SUBJECT	SUBJECT	SUBJECT	SUBJECT	SUBJECT

5 10 15 20

INTERIOR SHORELINE

25 30 35 40

OF SAFE ENTRANCE CHA 25X1A E

45 50

L TO CIENFUEGOS BAY.

[redacted] NOV. 71.

25X1A (1, 2, 30)

25X1A

DATE OF PHOTO	TYPE	QUALITY	CLASS	NO. OF CARDS	SOUR
MAY 71					[redacted]

CLASSIFICATION | CAPTIONED BY

PHOTO ANALYSIS REPORT

Approved For Release

MAP REFERENCE | LATITUDE | LONGITUDE

COUNTRY | PROVINCE

AREA NO	SUBJECT	SUBJECT	SUBJECT	SUBJECT	SUBJECT	SUBJECT	SUBJECT	SUBJECT

CITE NFIEGOS INTERIOR

OF FERTILIZER PLANT

MACKINE SHOP. 25X1A [redacted]

[redacted] NOV. 71.

25X1A (7, 15, 21)

25X1A [redacted]

DATE OF PHOTO	TYPE	QUALITY	CLASS	NO. OF CARDS
MAY 71				

CLASSIFICATION | CAPTIONED BY

PHOTO ANALYSIS REPORT

Approved For Release 2000/08/11 : CIA-RDP

MAP REFERENCE | LATITUDE | LONGITUDE

COUNTRY | PROVINCE

AREA NO	SUBJECT	SUBJECT	SUBJECT	SUBJECT	SUBJECT	SUBJECT	SUBJECT	SUBJECT
	5		10			15		20
	25		30			35		40

25X1A

[redacted]

NOV. 71

(1, 2, 30)

25X1A

DATE OF PHOTO	TYPE	QUALITY	CLASS	NO. OF CARDS
MAY 71				

CLASSIFICATION | CAPTIONED BY

PHOTO ANALYSIS REPORT

Approved For Release 2000/04/17 : CIA-RDP78-05867A000621830007-3
5X1A

Approved For Release 2000/04/17 : CIA-RDP78-05867A000621830007-3

Approved For Release 2000/04/17 : CIA-RDP78-0

PHOTO NO. | MAP REFERENCE | LATITUDE | LONGITUDE

COUNTRY | PROVINCE

AREA NO | SUBJECT | SUBJECT | SUBJECT | SUBJECT | SUBJECT | SUBJECT | SUBJECT | SUBJECT

5 10 15 20

T I P O S S h o r e l i n e

25 30 35 40

o f P u n t a d e C o c o s ,

45

[redacted] , Nov. 71.

25X1A (1, 2, 30)

DATE OF PHOTO	TYPE	QUALITY	CLASS	NO. OF CARDS
MAY 71				

CLASSIFICATION

CAPTIONED BY

25X1A

[redacted]

FORM NO. 174 USE PREVIOUS EDITIONS

PHOTO ANALYSIS REPORT

Approved For Release

MAP REFERENCE | LATITUDE | LONGITUDE

COUNTRY | PROVINCE

AREA NO	SUBJECT	SUBJECT	SUBJECT	SUBJECT	SUBJECT	SUBJECT	SUBJECT	SUBJECT

5 10 15 20

SHORELINE

25 30 35 40

OF PUNTA COLORADOS.

[redacted], NOV. 71.

25X1A

(2, 30)

25X1A

DATE OF PHOTO	TYPE	QUALITY	CLASS	NO. OF CARDS
May 71				

[redacted]

CLASSIFICATION | CAPTIONED BY

FORM 174 USE PREVIOUS EDITIONS

PHOTO ANALYSIS

PHOTO NO U12528:0 LOT NO P-2594-71 MAP REFERENCE 0586 22-05 N 50-46 W

COUNTRY Cuba PROVINCE

AREA NO | SUBJECT | SUBJECT | SUBJECT | SUBJECT | SUBJECT | SUBJECT | SUBJECT | SUBJECT

CIENFUEGOS PUNTA DE LA DIABLO.

(2, 30)

25X1A

[redacted]

DATE OF PHOTO	TYPE	QUALITY	CLASS	NO. OF CARDS
MAY 71				

CLASSIFICATION SECRET/Dissem/NODIS/Noforn/Orcon/Controlled

PHOTO ANALYSIS REPORT

Approved For Release

MAP REFERENCE | LATITUDE | LONGITUDE

COUNTRY | PROVINCE

AREA NO	SUBJECT	SUBJECT	SUBJECT	SUBJECT	SUBJECT	SUBJECT	SUBJECT	SUBJECT
CTFN FUEGOS PUNTA de LA CUEVA.								

(2, 30)

25X1A

[redacted]

DATE OF PHOTO	TYPE	QUALITY	CLASS	NO. OF CARDS
MAY 71				

CLASSIFICATION | CAPTION(U)

FORM NO. 174 | PHOTO ANALYSIS REPORT

Approved For Release 2000/04/17 : CIA-RDP78-05867A000621830007-3
STATINTL

Next 5 Page(s) In Document Exempt

Approved For Release 2000/04/17 : CIA-RDP78-05867A000621830007-3

Approved For Release 2000/

COUNTRY: CUBA

PROVINCE:

MAP REFERENCE:

LATITUDE:

LONGITUDE:

AREA NO.

SUBJECT	SUBJECT	SUBJECT	SUBJECT	SUBJECT	SUBJECT	SUBJECT	SUBJECT
HAVANA MINISTRY OF INTERIOR BLDG. WITH CHE GUEVARA POSTER.							

(6, 7)

DATE OF PHOTO	TYPE	QUALITY	CLASS	NO. OF CARDS
1971				

CLASSIFICATION: CONFIDENTIAL

CAPTIONED BY:

25X1A

[redacted]

FORM NO. 1 AM 56 174 USE PREVIOUS EDITIONS

PHOTO ANALYSIS RECORD

Approved For Release 2000/08/23 : CIA-RDP78-05867A000621830007-3

PHOTO NO. 01252899 | LOT NO. P-2791-71 | MAP REFERENCE 586A | LATITUDE 2309N | LONGITUDE 8227W

COUNTRY Cuba | PROVINCE

AREA NO

SUBJECT: HAVANA SKYLINE OF HAVANA SHOWING FOCSA APARTMENTAL BLDG. & HOTEL NACION

(6, 7)

25X1A

DATE OF PHOTO: 1971 | TYPE | QUALITY | CLASS | NO. OF CARD

CAPTIONED BY

PHOTO ANALYSIS BRANCH

FORM NO. 134 USE PREVIOUS EDITIONS

Approved For Release 2000/05/25 : CIA-RDP78B05867A000621830007-3

PHOTO NO. 1252900 | LOT NO. 60496-72 | MAP REFERENCE | LATITUDE 52 31 N | LONGITUDE 13 23 E

COUNTRY EAST GERMANY | PROVINCE WAC 1692

AREA NO | SUBJECT | SUBJECT | SUBJECT | SUBJECT | SUBJECT | SUBJECT | SUBJECT | SUBJECT

BERLIN EAST GERMANY

RDX CHECK IDENTITIES

AT CAREY CIVILIAN UP TO

PASS INTO EAST BERLIN

S E 19

25X1A

[redacted]

DATE OF PHOTO: 50 MAR 7 2 | TYPE | QUALITY | CLASS | NO. OF CARDS

CLASSIFICATION Confidential | CAPTIONED BY

PHOTO ANALYSIS REPORT

Approved For Release 2000/04/17 : CIA-RDP78-05867A000621830007-3
5X6



Approved For Release 2000/04/17 : CIA-RDP78-05867A000621830007-3

CIA-RDP78-05867A000621830001-4

PHOTO NO. 1252902 LOT NO. G-0496-72 MAP REFERENCE LITHO

COUNTRY SOUTH VIETNAM PROVINCE

AREA NO

SUBJECT QUANG TAI

SUBJECT SUBJECT

SUBJECT SUBJECT

SUBJECT SUBJECT

QUANG TAI COMBAT BASE

SEE UNDER VIETNAMESE ATTACK BY OFFENSIVE

25X1A

[redacted]

DATE OF PHOTO 12 APR

TYPE

QUALITY 3.7

CLASS

NO. OF CARDS 2

CAPTIONED BY ZEB

PHOTO ANALYSIS REPORT

CLASSIFICATION Conf

Approved For Release

Approved For Release 2000/04/17 : CIA-RDP

1252903 | LOT NO. | MAP REFERENCE

COUNTRY: SOUTH VIETNAM | PROVINCE: | LATITUDE: 16 45N | LONGITUDE: 107 11E

AREA NO | SUBJECT | SUBJECT | SUBJECT | SUBJECT | SUBJECT | SUBJECT | SUBJECT | SUBJECT

QUANG TRI (1) USMC GVC COMBAT BASE (20)

BEING (25) ABANDONED (30) BY (35) NVN/VIETNAMESE (40) DURING (45) OFFENSIVE

DATE OF PHOTO: JUNE 72 | TYPE: | QUALITY: | CLASS: | NO. OF CARDS:

CLASSIFICATION: Secret

CAPTIONED BY: K & B

FORM NO. 1 Jun 56 174 USE PREVIOUS EDITIONS

PHOTO ANALYSIS REPORT

25X1A

Approved For Release 2000/04/17 : CIA-RDP

COUNTRY: SOUTH VIETNAM | PROVINCE: [illegible] | MAP REFERENCE: [illegible] | LATITUDE: [illegible] | LONGITUDE: 107 11 E

AREA NO | SUBJECT | SUBJECT | SUBJECT | SUBJECT | SUBJECT | SUBJECT | SUBJECT | SUBJECT

QUANG TRI COMBAT BASE (BG) ABANDONED AFTER SVTN ARMY CONVOY OF REFUGEES HEADING S. VIETNAMESE OFFENSIVE.

DATE OF PHOTO: 2 APR 72 | TYPE | QUALITY: 3.7 | CLASS | NO. OF CARDS

CLASSIFICATION: CONF | CAPTIONED BY: XYZ

25X1A

[redacted]

FORM NO. 1 Am 36 174 USE PREVIOUS EDITIONS

PHOTO ANALYSIS REPORT

Approved For Release 2000/04/17 : CIA-RDP78-05867A000621830007-3
35X1A

Approved For Release 2000/04/17 : CIA-RDP78-05867A000621830007-3

Approved For Release 2000/04/17 : CIA-RDP

COUNTRY: MALAYSIA | PROVINCE: JOHORE

AREA NO	SUBJECT	SUBJECT	SUBJECT	SUBJECT	SUBJECT	SUBJECT	SUBJECT	SUBJECT
SUNGEI SIPUT								
ASE CAMP 60 MI S OF								
HAI BORDER								

MALAYSIAN SECURITY IS BEING TIGHTENED THWART GUERILLA INFILTRATION.

318

25X1A

[redacted]

DATE OF PHOTO	TYPE	QUALITY	CLASS	NO. OF CARDS
Mar 72				

CLASSIFICATION: Secret

CAPTIONED BY: [illegible]

FORM NO. 1 [illegible]

PHOTO ANALYSIS REPORT

MAP REFERENCE | LONGITUDE

COUNTRY: NORTH VIETNAM | PROVINCE: U/S

AREA NO	SUBJECT	SUBJECT	SUBJECT	SUBJECT	SUBJECT	SUBJECT	SUBJECT	SUBJECT

U S P O W S R E C E I V I N G P A
R C E L S F R H O M E - L - R N A
V Y L T. W M M A Y HEW, W. VA; U/I;
NAVY CMDR WALTER WILBUR, VA.

25X1A

DATE OF PHOTO	TYPE	QUALITY	CLASS	NO. OF CARDS
72				

CLASSIFICATION: Conf | CAPTIONED BY: LCS

PHOTO ANALYSIS REPORT

25X1A

PHOTO NO. 1252906 | LOT NO. 6 0446 72 | MAP REFERENCE | LATITUDE 04 24N 101

COUNTRY MALAYSIA | PROVINCE WAC 859-D

AREA NO

SUBJECT: SUNGEI SIPUT

SUBJECT: ARMY

SUBJECT: ASE CAMP

SUBJECT: GOMI

SUBJECT: OF

SUBJECT: HAI BORDER

MALAYSIAN ARMY TROOPS ON BORDER SECURITY IS BEING TIGHTENED TO THWART GUERILLA INFILTRATION.

318

DATE OF PHOTO: 27 Dec 72 | TYPE | QUALITY | CLASS | NO. OF CARDS

CAPTIONED BY: RCB

CLASSIFICATION

PHOTO ANALYSIS REPORT

PHOTO NO 125407 LOT NO MAP REFERENCE LATITUDE LONGITUDE

COUNTRY MALAYSIA PROVINCE

AREA NO	SUBJECT	SUBJECT	SUBJECT	SUBJECT	SUBJECT	SUBJECT	SUBJECT	SUBJECT
MALAYSIAN SOLDIER ON								
ALERT NER THAI — MALAY								
BORDER								

FOR COMMUNIST GUERRILLAS

3

25X1A

DATE OF PHOTO			TYPE	QUALITY	CLASS	NO. OF CARDS
Mar	1	2				

CLASSIFICATION Conf

CAPTIONED BY

PHOTO ANALYSIS REPORT

Approved For Release 2001/08/01 : CIA-RDP78-05867A000600030007-3

PHOTO NO. 1252908 | LOT NO. G-00436-72 | MAP REFERENCE | LATITUDE 23 | LONGITUDE 66

COUNTRY ARGENTINA | PROVINCE WAE 1259 D

AREA NO

SUBJECT: SAN SALVADOR DE JUJUY

SUBJECT: EQUIPMENT SEIZED

SUBJECT: AT ILLEGAL COCAINE LABORATORY

25X1A

[redacted]

DATE OF PHOTO: 8-9 AUG 71 | TYPE | QUALITY | CLASS | NO. OF CARDS

CLASSIFICATION: CONF | CAPTIONED BY: JJC

PHOTO ANALYSIS REPORT

Approved For Release 2000/08/23 : CIA-RDP78-05867A000618830004-3

PHOTO NO. 1252909 | LOT NO. G-0-0436-72 | MAP REFERENCE | LATITUDE 23 46 S | LONGITUDE 68 30 W

COUNTRY ARGENTINA | PROVINCE WAE 1259 D

AREA NO | SUBJECT | SUBJECT | SUBJECT | SUBJECT | SUBJECT | SUBJECT | SUBJECT | SUBJECT

SAN SALVADOR DE JUJUY

SAN FERNANDO DEL VALLE CATAMARCA

ATILIO GANZ COCAINE LABORATORY

25X1A

[redacted]

DATE OF PHOTO 8-9 AUG 71 | TYPE | QUALITY | CLASS | NO. OF CARDS

CLASSIFICATION CONF | CAPTIONED BY JEC

PHOTO ANALYSIS REPORT

Approved For Release 2001/08/08 : CIA-RDP78-05867A000621830007-3

PHOTO NO. 1252910 | LOT NO. G-00436-72 | MAP REFERENCE | LATITUDE 23 46 S | LONGITUDE 60

COUNTRY ARGENTINA | PROVINCE WAC 1259 D

AREA NO

SUBJECT: SAN SALVADOR DE JUJUY

SUBJECT: AIRFIELD

SUBJECT: EQUIPMENT

SUBJECT: SEIZED

SUBJECT: COCAINE LABORATORY

25X1A

[redacted]

DATE OF PHOTO: AUG 71 | TYPE | QUALITY | CLASS | NO. OF CARDS

CLASSIFICATION: CONF | CAPTIONED BY: JFC

PHOTO ANALYSIS REPORT

STAT STAT P78-05863A000821830007-3

PHOTO NO. 125291L | LOT NO. G 40436-7 | MAP REFERENCE | LONGITUDE 62

COUNTRY ARGENTINA | PROVINCE WPC 1259 | 23

AREA NO

SUBJECT	SUBJECT	SUBJECT	SUBJECT	SUBJECT	SUBJECT	SUBJECT	SUBJECT
5 SAN	10 ISLAND	15 DEC	JUJF	20 U			
25 ISLAND	30	35 ZED	40				
45	50						

SAN ISLAND DOCKING LABORATORY

25X1A

[redacted]

DATE OF PHOTO	TYPE	QUALITY	CLASS	NO. OF CARDS
AUG 71				

CAPTIONED BY JLC

CLASSIFICATION CONF

PHOTO ANALYSIS REPORT

CIA/RR 124

CIA-RDP78-05867A000621830007[illegible]

PHOTO NO. 1252912 LOT NO. G-00436-72 MAP REFERENCE LATITUDE 23 46S 63

COUNTRY ARGENTINA PROVINCE WAC 1259

AREA NO

SUBJECT: SAN SALVADOR DE JUJU

SUBJECT: YTE QUIPMENT SEIZED

SUBJECT: AT ILLEGAL COCAINE LABORATORY

25X1A

[redacted]

DATE OF PHOTO 8-9 Aug 71

TYPE

QUALITY

CLASS

NO. OF CARDS

CAPTIONED BY

CLASSIFICATION Confid

FORM NO. [illegible] PHOTO ANALYSIS REPORT

Approved For Release 2000/04/17 : CIA-RDP



CIA-RDP78-05867A000621830007-3

PHOTO NO. 125914 | LOT NO | MAP REFERENCE | LATITUDE

COUNTRY ARGENTINA | PROVINCE WPC 1217D

AREA NO	SUBJECT	SUBJECT	SUBJECT	SUBJECT	SUBJECT	SUBJECT	SUBJECT	SUBJECT
SAN SALVADOR DE JUJUY								
YEQUIPMENT SEIZED								
AT ILEGAL COCAINE LABORATORY.								

8-9

25X1A

[redacted]

DATE OF PHOTO	TYPE	QUALITY	CLASS	NO. OF CARDS
AUG 71				

CLASSIFICATION CONF | CAPTIONED BY VEC

PHOTO ANALYSIS REPORT

Approved For Release 2000/04/17 : CIA-RDP78-05867A000621830007-3
LEGIB

Next 2 Page(s) In Document Exempt

Approved For Release 2000/04/17 : CIA-RDP78-05867A000621830007-3